

# ***Improving the Accuracy of Precision Guided Munitions with a GPS Ephemeris & Ionospheric Correction Sharing Service (GEISS)***

Joint Armaments Conference 2010  
May 18, 2010

**Charles Johnson**

NAVSYS Corporation  
Colorado Springs, CO  
(719) 481-4877 [www.navsys.com](http://www.navsys.com)

# *What is the Problem?*

- Small precision guided munitions need high accuracy GPS for guidance
- Munitions must be initialized prior to launch to allow rapid GPS acquisition
- GPS guided weapons only use satellites for navigation with pre-loaded NAV data
- Denial of GPS service at launch platform also limits PGM navigation performance

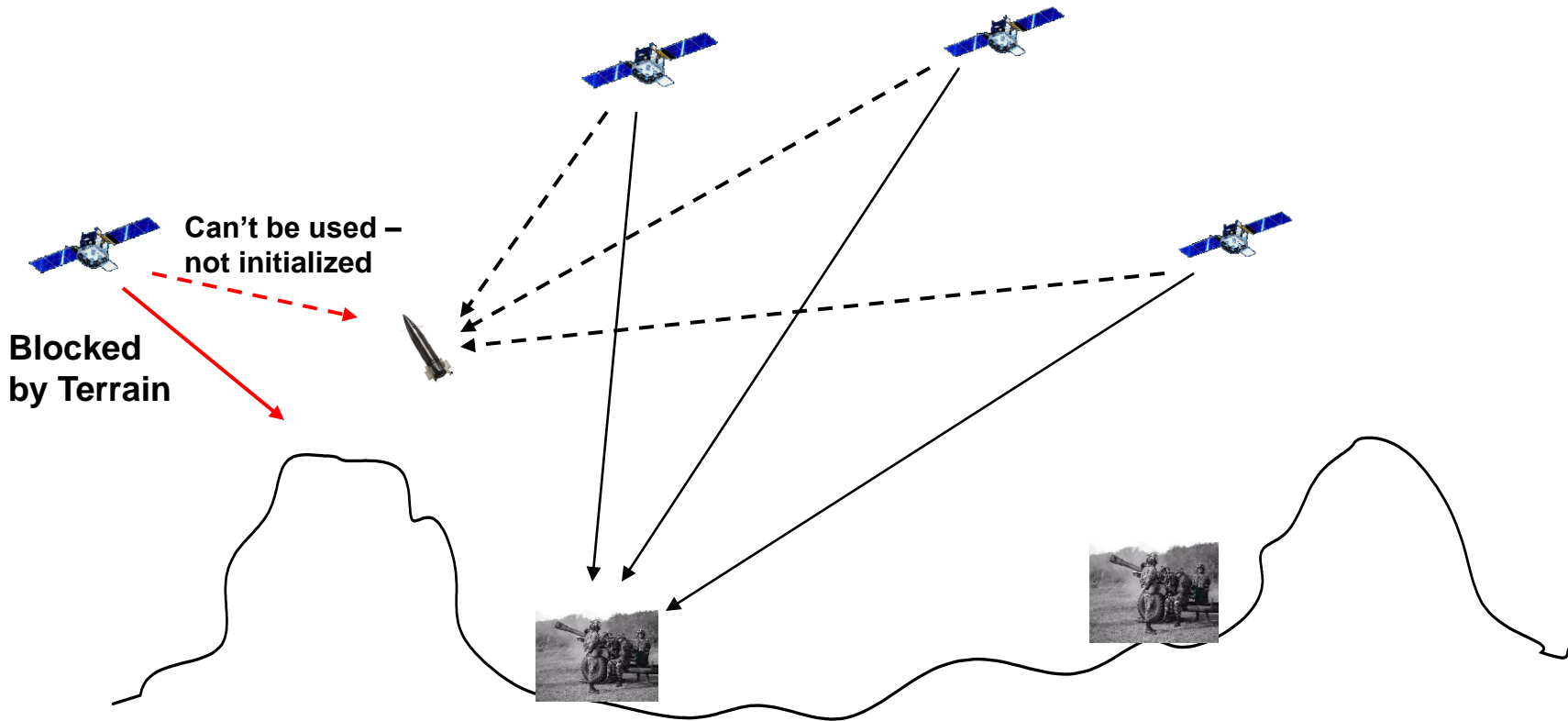
# *What is the Solution?*

- GPS Ephemeris and Ionospheric Sharing Service (GEISS)
  - Shares ephemeris data and ionospheric corrections across AFATDS network
  - PGMs are initialized with data from all satellites in view across the network
  - Allows PGMs to operate with more GPS satellites once they have a better sky view following weapons launch

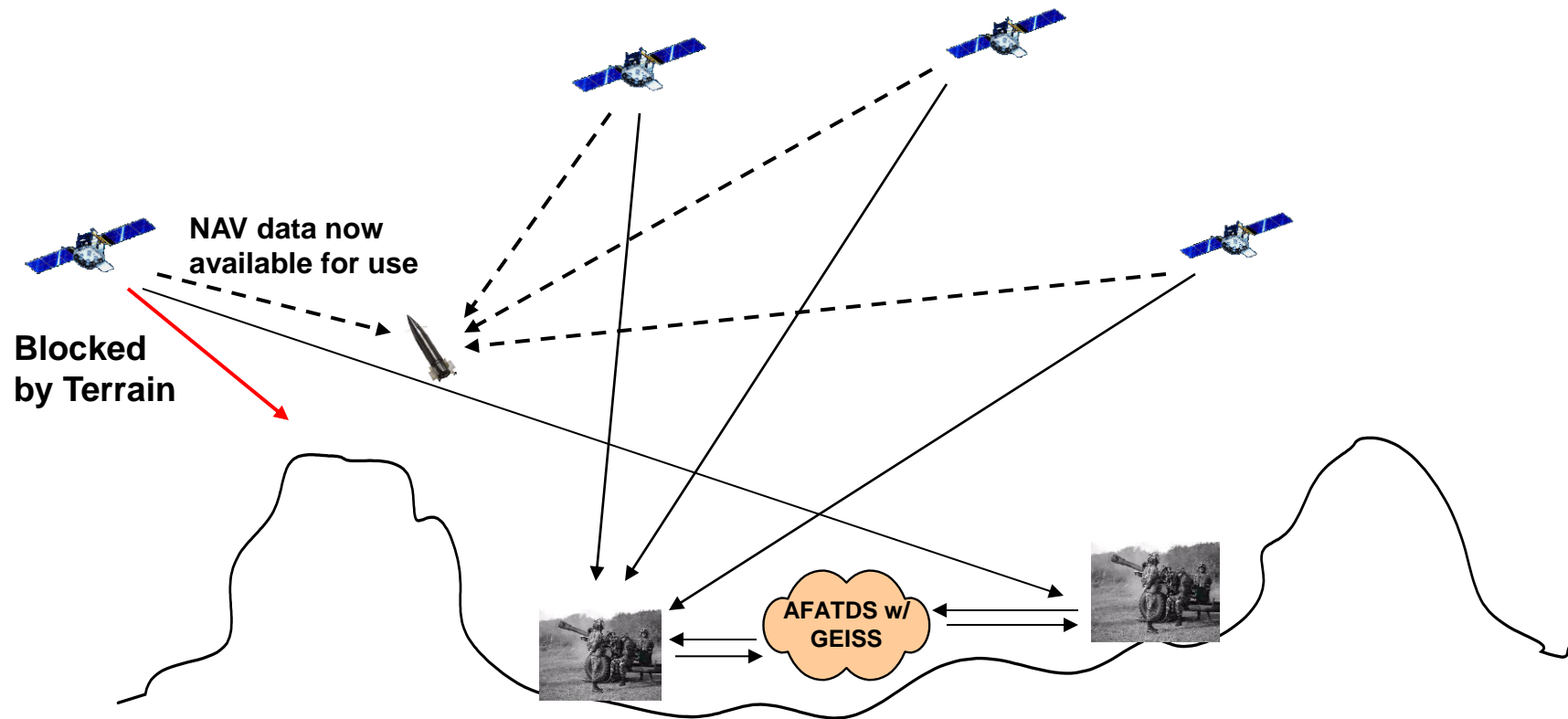
# ***GPS-Guided Munitions that Could Benefit from GEISS***

- Munitions
  - Excalibur
  - M107, M549/A1, M795 (w/ PGK)
- Platforms
  - Paladin, M777A2, Digitized M119

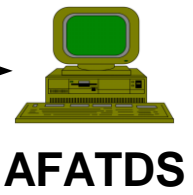
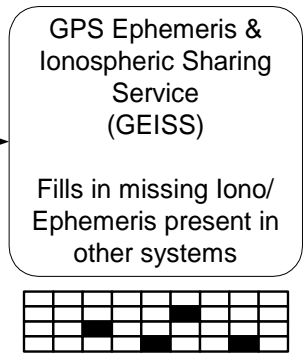
- Currently, munitions are initialized with navigation, ephemeris, and lono data from each weapon platform (WP) GPS receiver, using only satellites visible to that platform
- In flight, navigation data is only used from “initialized” satellites, reducing accuracy



- GEISS “combines” satellite information from each WP GPS receiver and supplies the complete set to each WP through AFATDS for munitions initialization
- This allows even initially blocked satellites to be used in flight when available

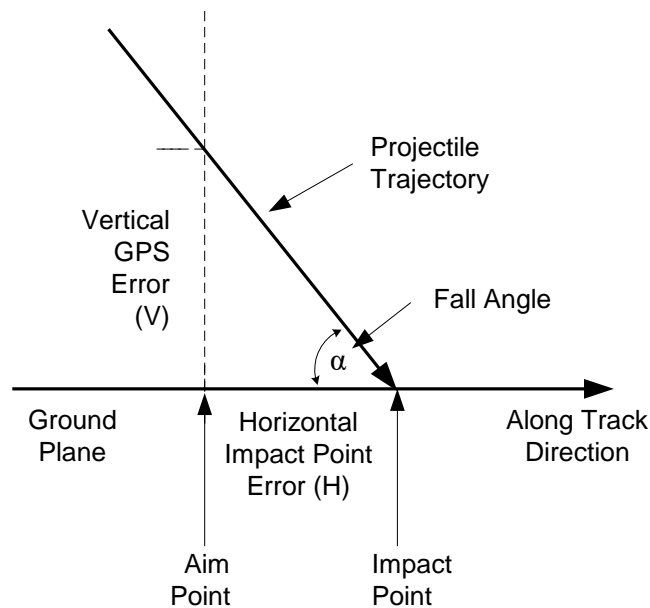


Option to sync with  
PGE data when  
SIPRNET connected



Note: TCM-Cannon personnel will make final determination on all GEISS, AFATDS, and Weapon Platform requirements

# Aim Point Errors



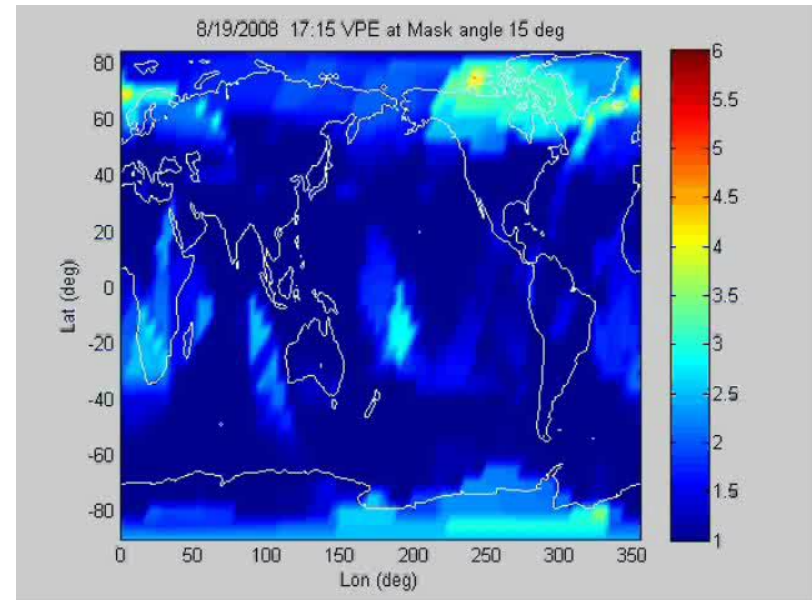
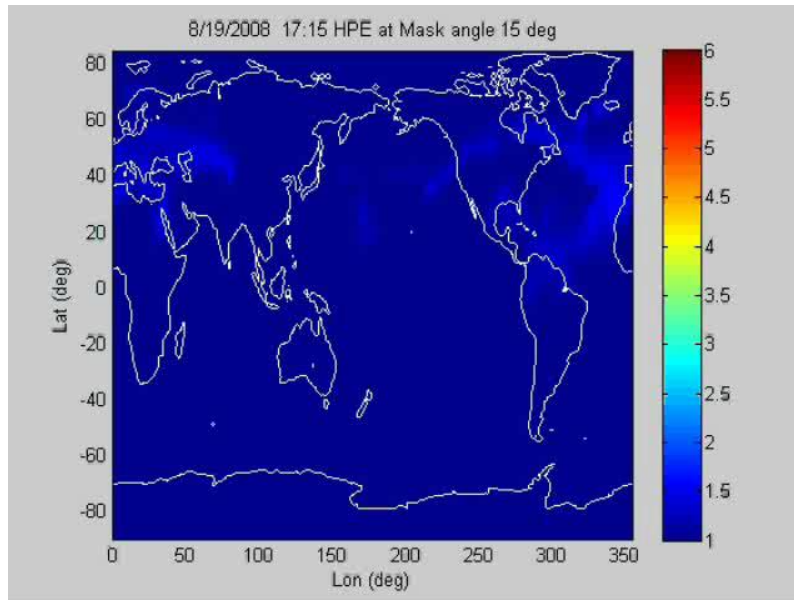
- Horizontal GPS bias errors map into horizontal aim point errors (earth referenced frame)
- Vertical GPS bias errors map into horizontal aim point errors through munition fall angle
  - Result in along track errors

Vertical GPS errors map into along track aim point errors

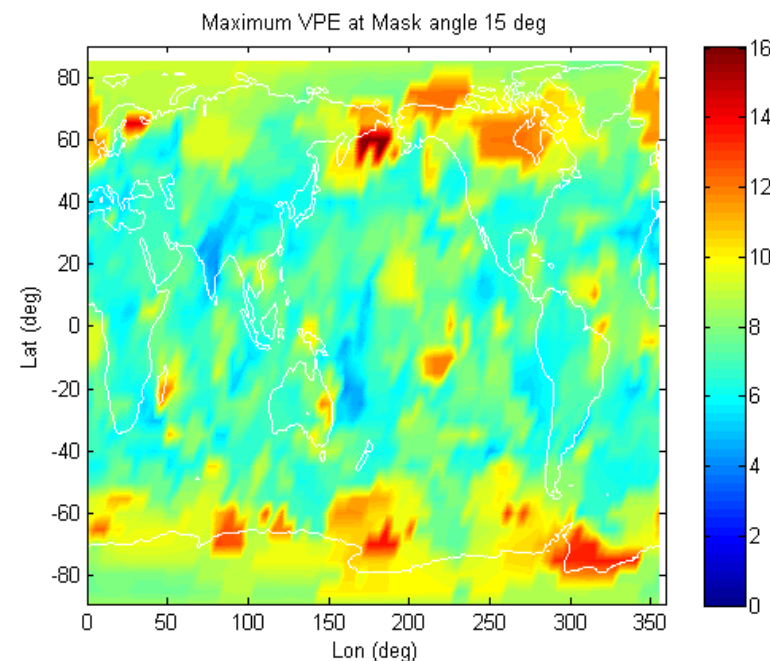
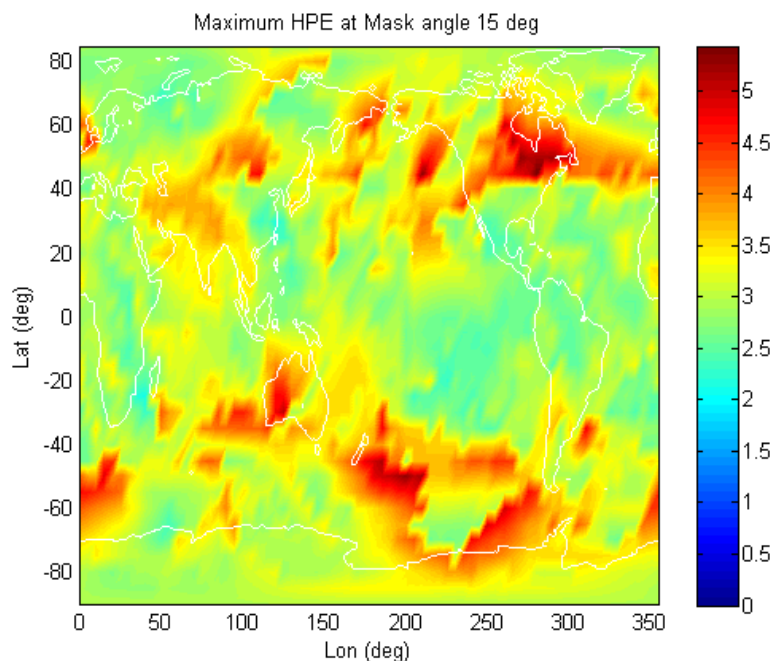


# *HPE and VPE*

## *Antenna 15 Degree Mask Angle*

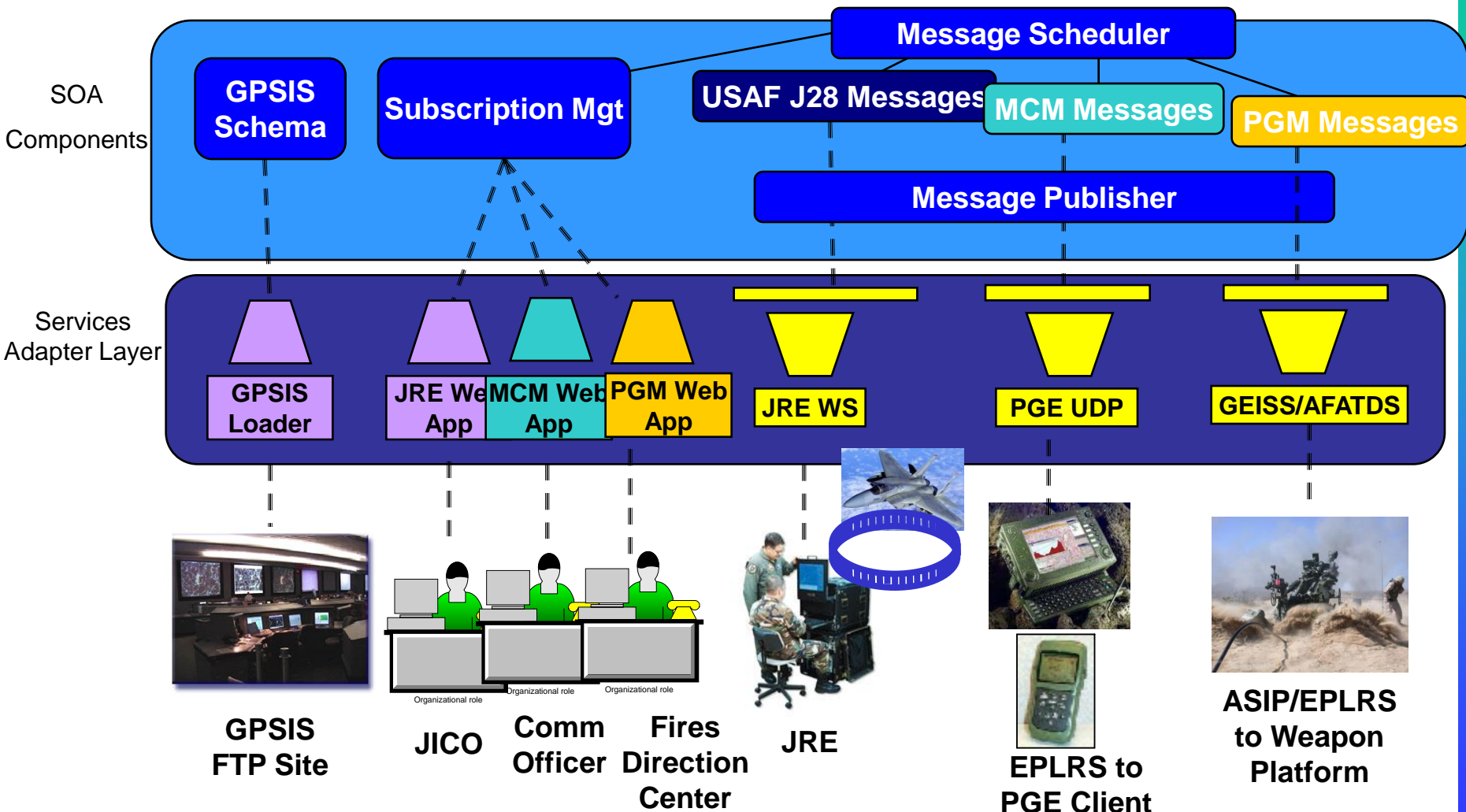


# Maximum HPE and VPE Antenna 15 Degree Mask Angle



Note: Different meter error scale on side for HPE vs VPE

# GEISS/PGE Integration Option

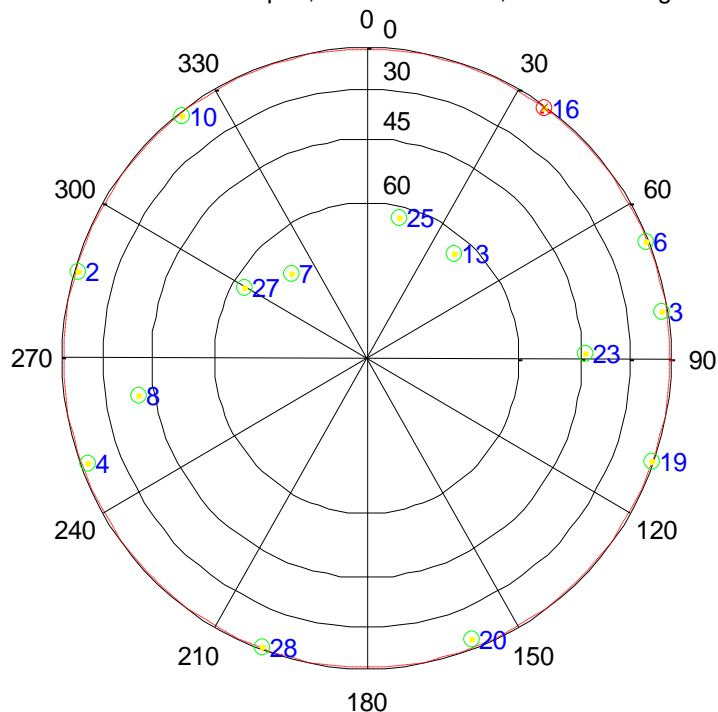


# Scenarios

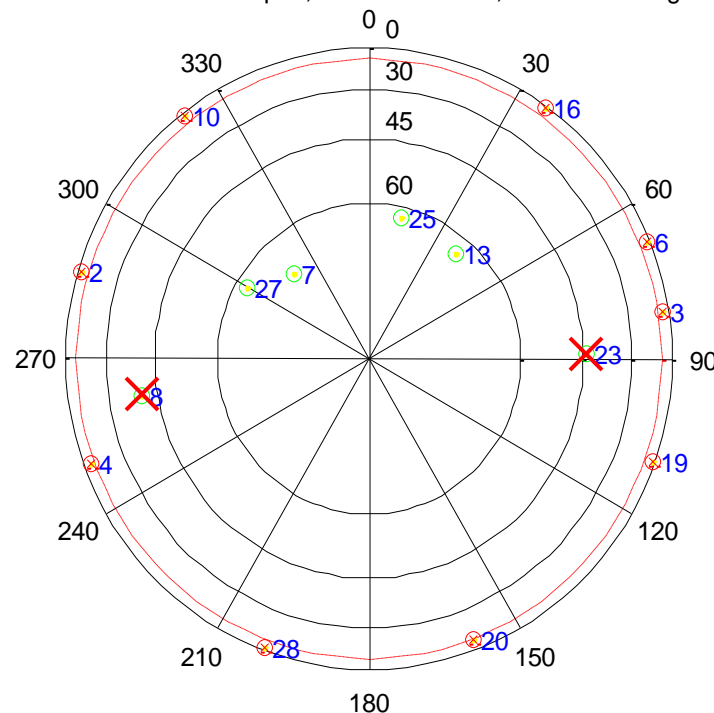
1. Open Sky (mask angle 5 deg, DAGR default)  
Baghdad 0500Z, 9 Sep 08  
HDOP = 0.71 VDOP= 0.84
2. Far Field Terrain (mask angle 15 deg)  
Baghdad 0500Z, 9 Sep 08  
HDOP = 5.64 VDOP= 9.61 VAPP
3. Hide Site (mask angle 40 deg) FOM > 1  
Baghdad 0500Z, 9 Sep 08  
HDOP = 0.71 VDOP= 0.84

# Scenarios

Azimuth Elevation plot, view from above, mask = 5 deg



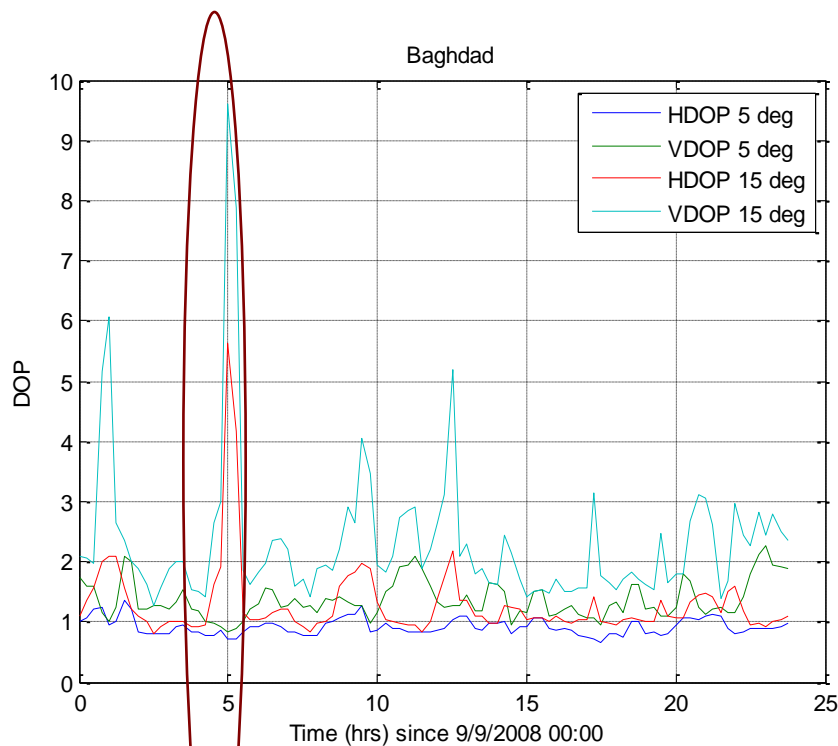
Azimuth Elevation plot, view from above, mask = 15 deg



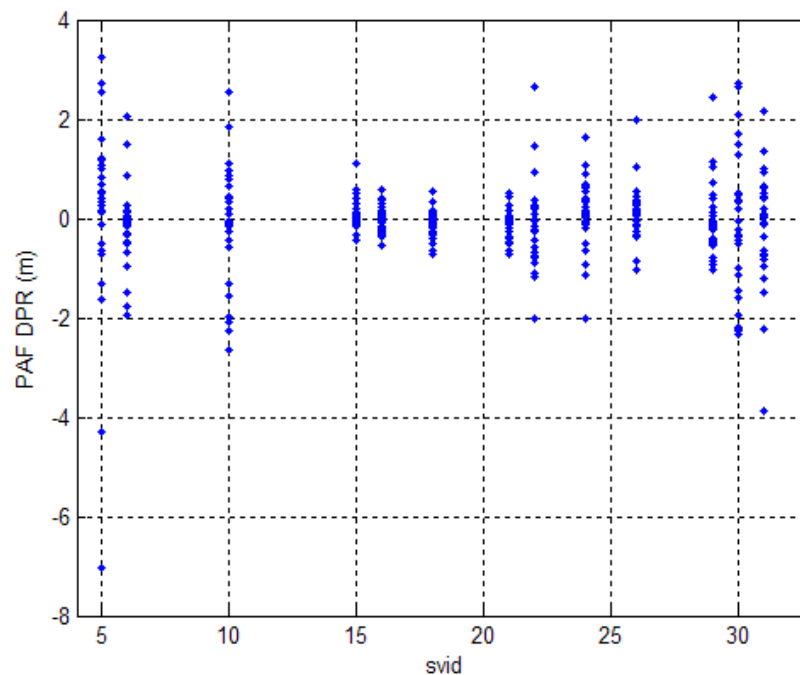
|      | Mask (degree) |      |      |       |       |
|------|---------------|------|------|-------|-------|
|      | 0             | 5    | 10   | 15    | 20    |
| DOPs | 0             | 5    | 10   | 15    | 20    |
| HDOP | 0.65          | 0.71 | 1.39 | 5.64  | 5.64  |
| VDOP | 0.79          | 0.84 | 1.72 | 9.61  | 9.61  |
| GDOP | 1.11          | 1.20 | 2.48 | 13.11 | 13.11 |

At mask angles  $>40$  deg,  
FOM exceeds 1, resulting  
in no shot

# Baghdad Performance Analysis

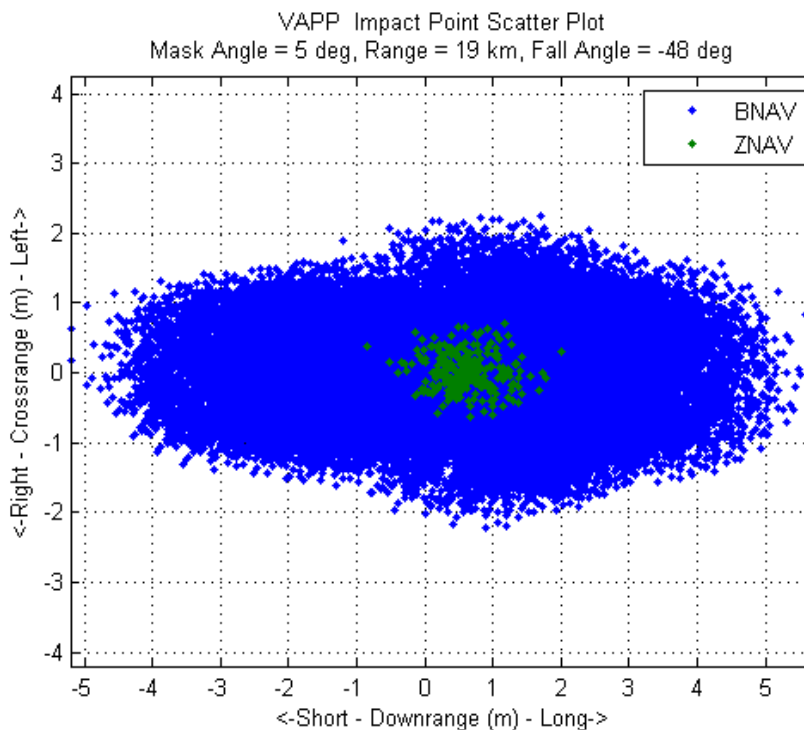
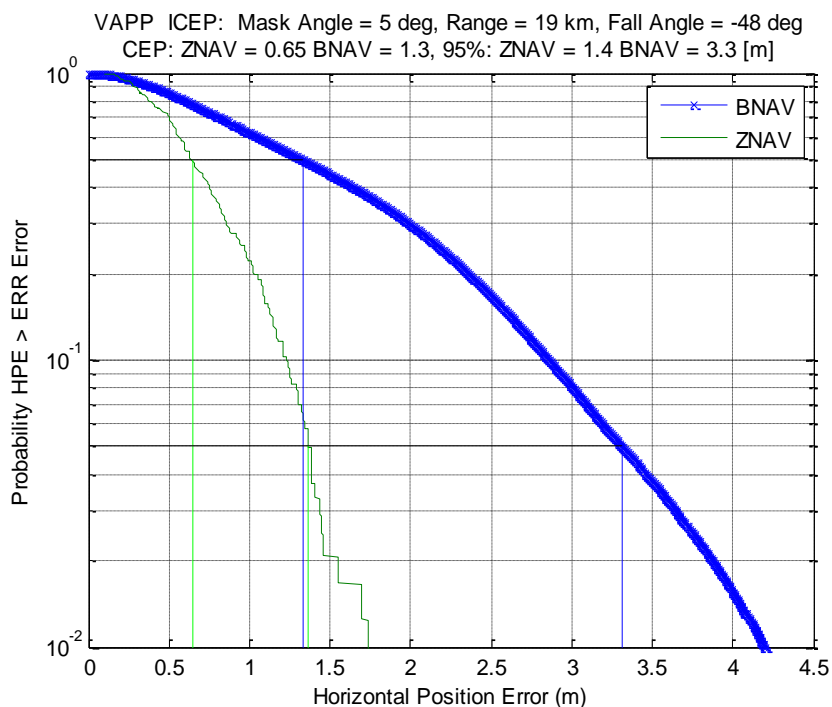


Time selected



30 Day PAF errors for SVs in view  
at selected sidereal time

## 1. Local DAGR Open Sky ICEP & X/Y Plot 5 deg Mask, Baghdad (HDOP=0.71 VDOP=0.84) Range: 19 km, Fall Angle: 48 deg

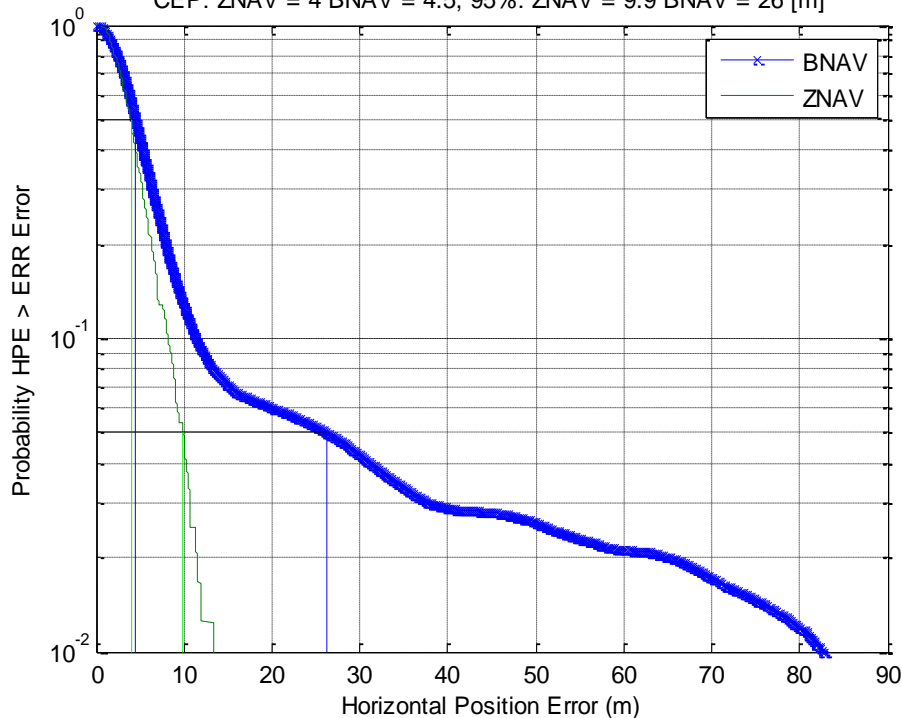


**ZNAV CEP = 0.65m**  
**BNAV CEP = 1.30m**

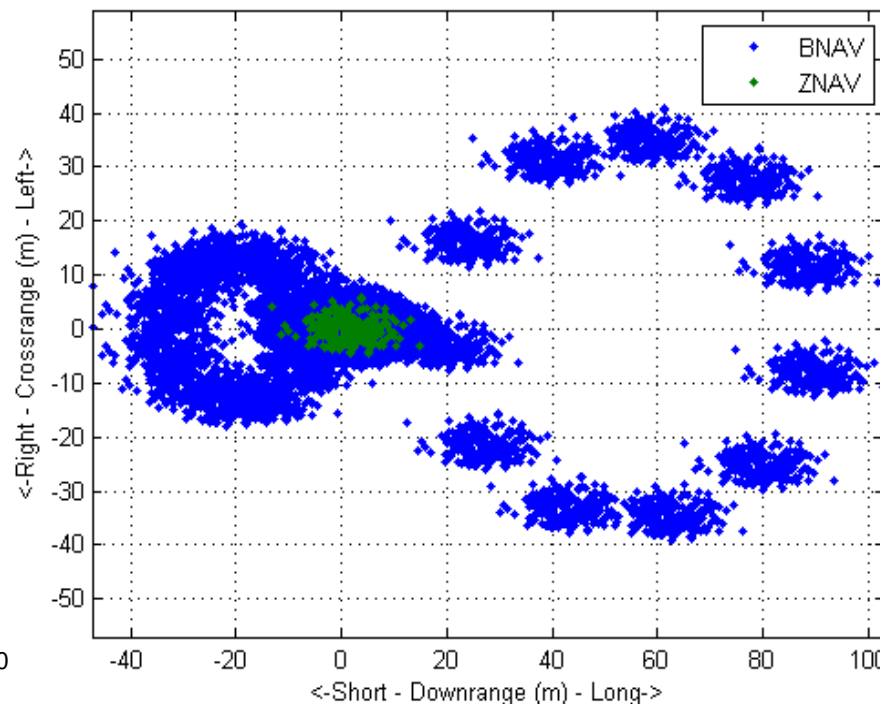
**ZNAV 95% = 1.4m**  
**BNAV 95% = 3.3m**

## 2. Local DAGR Open Sky ICEP & X/Y Plot 15 deg Mask, Baghdad (HDOP=5.6 VDOP=9.6) Range: 19 km, Fall Angle: 48 deg

VAPP ICEP: Mask Angle = 15 deg, Range = 19 km, Fall Angle = -49 deg  
CEP: ZNAV = 4 BNAV = 4.5, 95%: ZNAV = 9.9 BNAV = 26 [m]



VAPP Impact Point Scatter Plot  
Mask Angle = 15 deg, Range = 19 km, Fall Angle = -49 deg



**ZNAV CEP = 4.0 m**  
**BNAV CEP = 4.5 m**

**ZNAV 95% = 9.9 m**  
**BNAV 95% = 26 m**



### ***3. Mask Angle >40 Deg***

- Without GEISS augmentation, FOM >1, no shot
- With GEISS aiding, effective mask angle reduced, allowing precision shot

# GEISS Scenarios Summary

| Scenario<br>Mask angle             | 1. Open-Sky<br>5 deg | 2. Far Field Terrain<br>15 deg | 3. Hide Site<br>40 deg |
|------------------------------------|----------------------|--------------------------------|------------------------|
| Local DAGR                         | OK                   | Degraded                       | FOM > 1<br>No shot     |
| PGE                                | High Precision       | Degraded                       | FOM > 1<br>No shot     |
| Iono &<br>Ephemeris<br>N/W Sharing | OK                   | OK                             | OK                     |
| PGE + Iono<br>Sharing              | High Precision       | High Precision                 | High Precision         |

# *Conclusion*

- GEISS network sharing can enhance number of satellites available for use by GPS-guided projectiles
- USA CECOM sponsoring GEISS research and demos for current and future platforms
- CERDEC/ARDEC providing technical oversight and guidance
- Integration with AFATDS will allow deployment to follow-on Excalibur and PGK projectiles with SW upgrades only